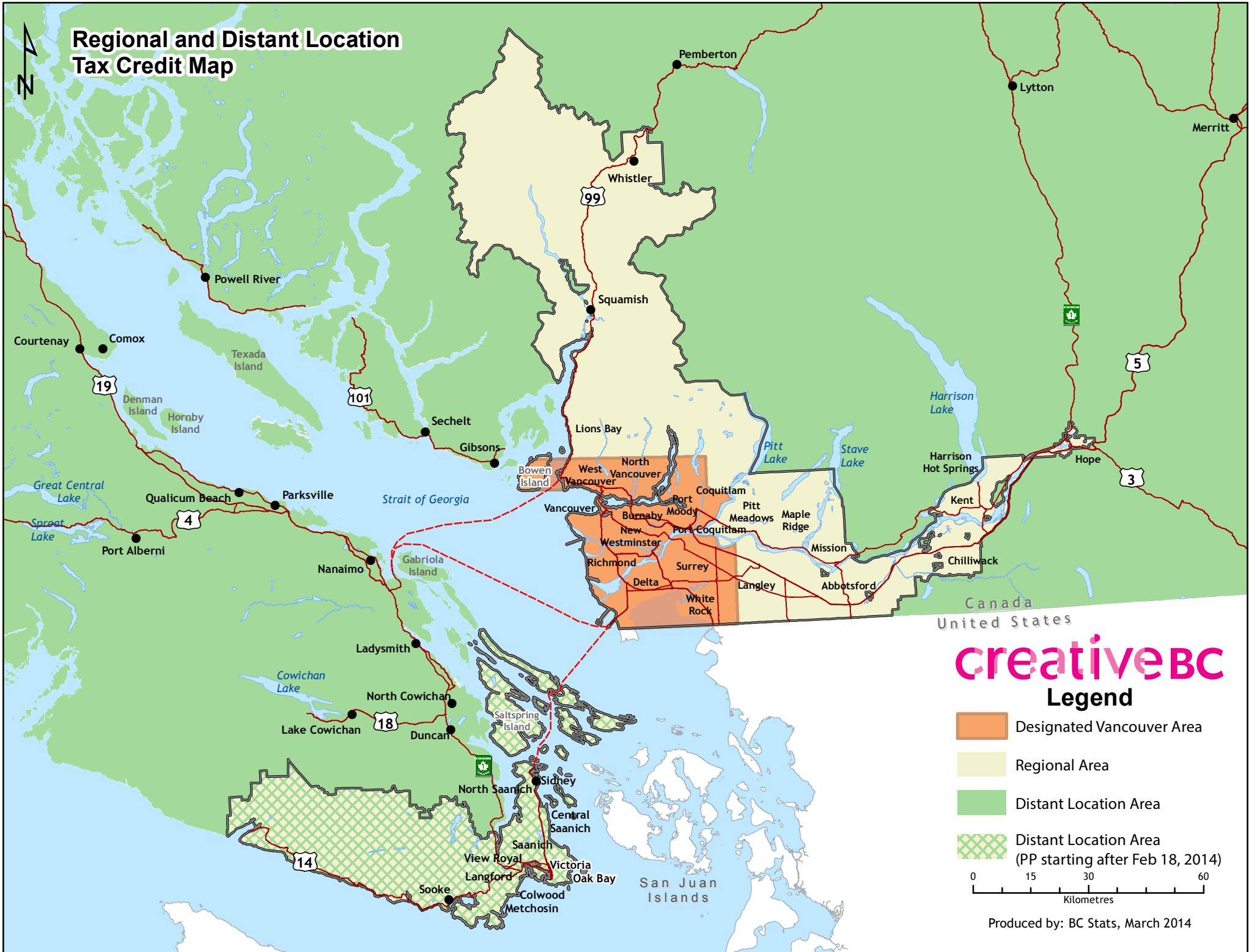
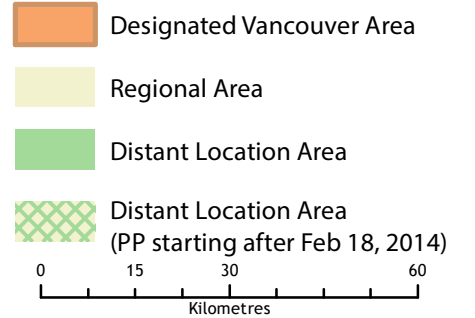


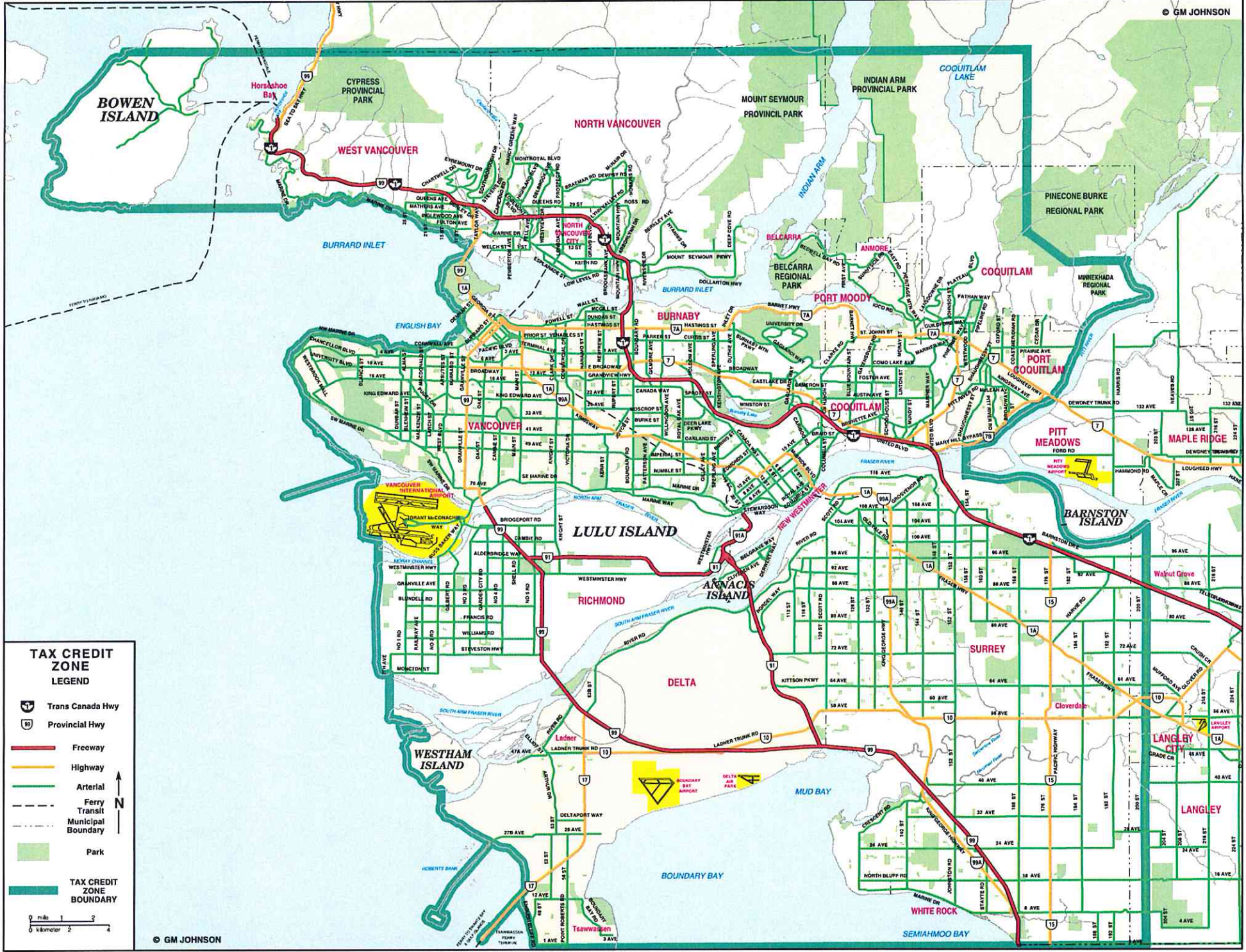
Regional and Distant Location Tax Credit Map



creativeBC Legend



Produced by: BC Stats, March 2014







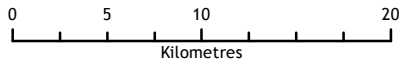
TAX CREDIT ZONE LEGEND

- Trans Canada Hwy
- Provincial Hwy
- Freeway
- Highway
- Arterial
- Ferry Transit
- Municipal Boundary
- Park
- TAX CREDIT ZONE BOUNDARY

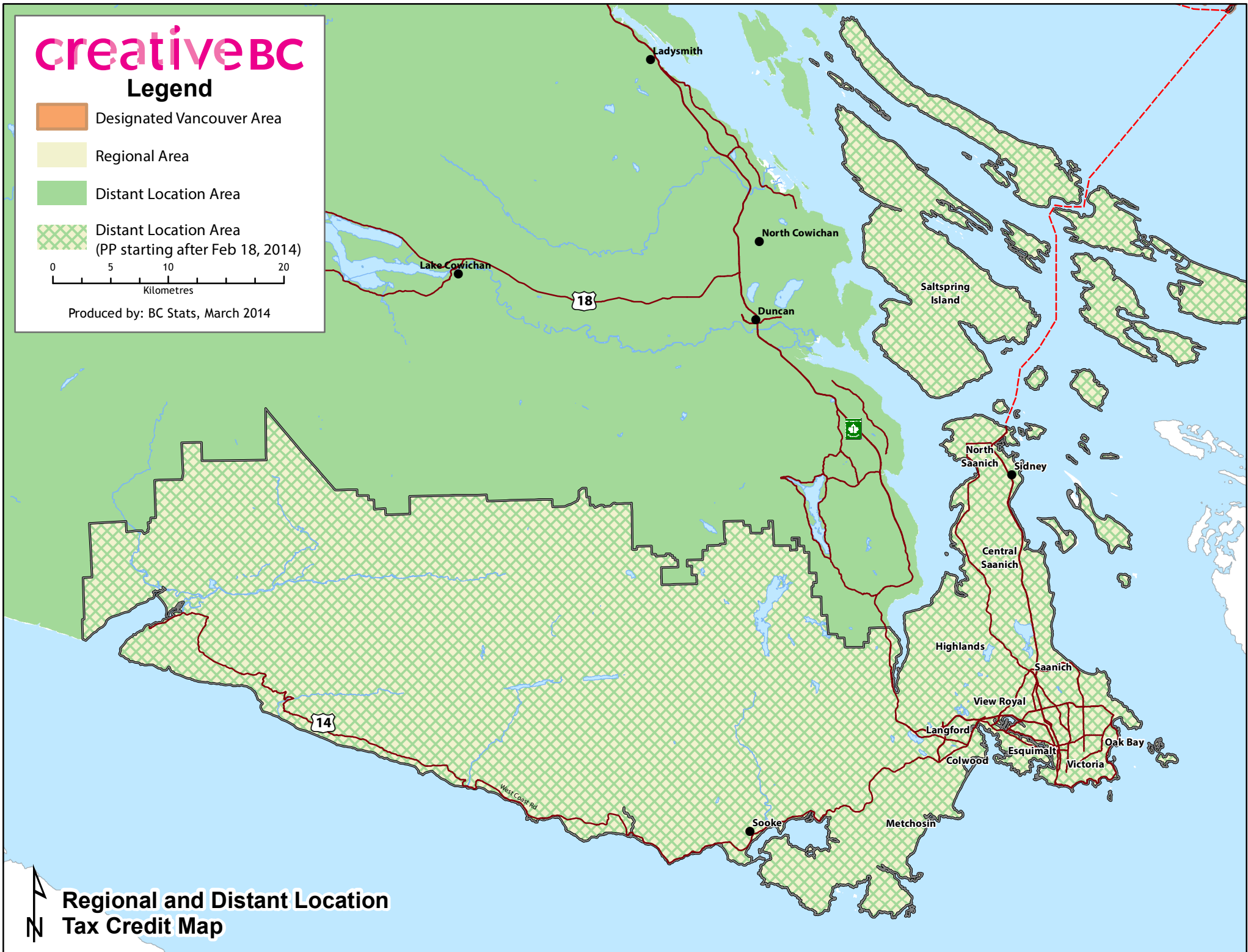
0 1 2
0 1 2
Kilometer

Legend

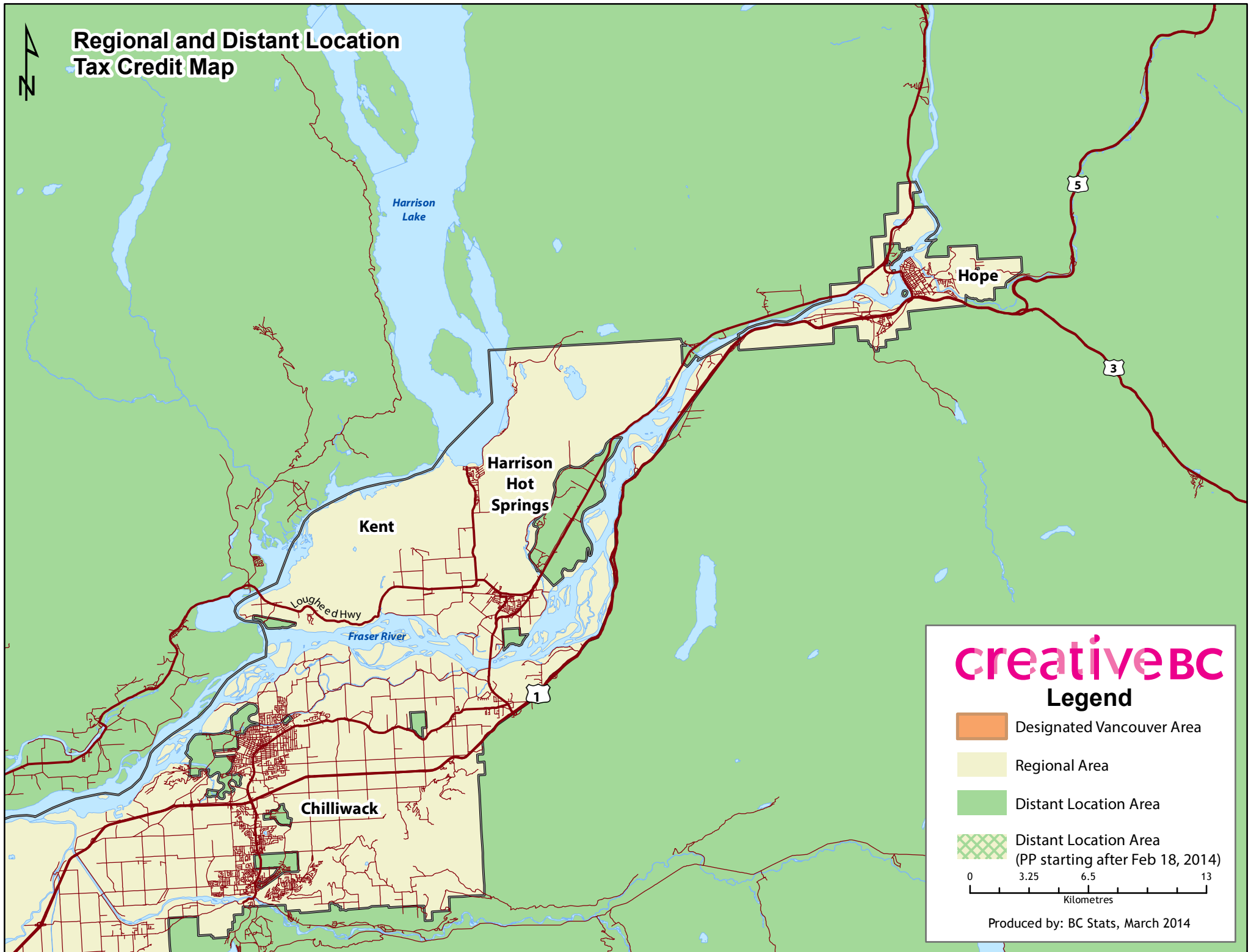
-  Designated Vancouver Area
-  Regional Area
-  Distant Location Area
-  Distant Location Area (PP starting after Feb 18, 2014)







Produced by: BC Stats, March 2014

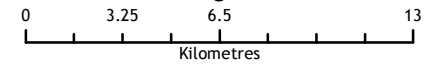


Regional and Distant Location Tax Credit Map



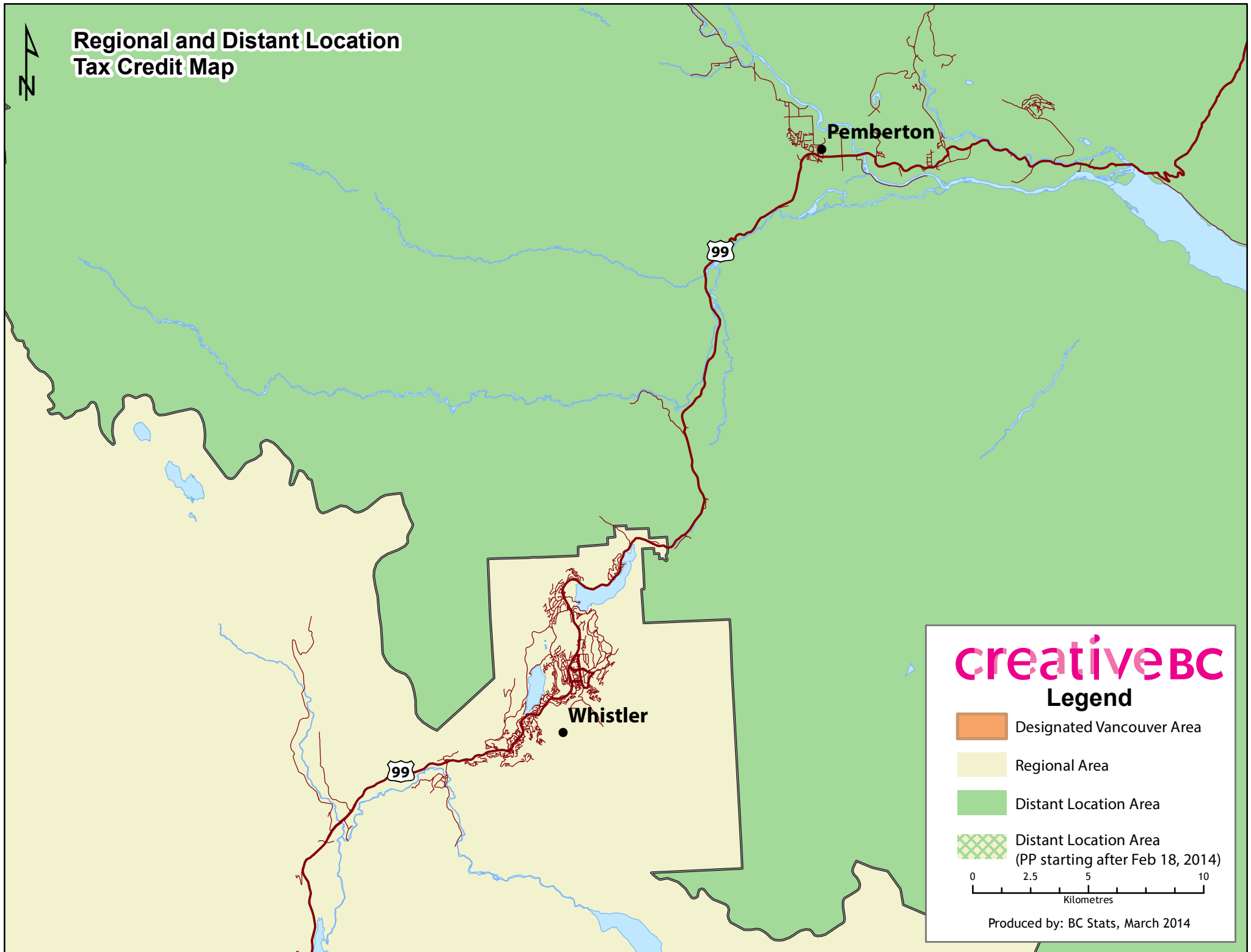
creativeBC Legend

-  Designated Vancouver Area
-  Regional Area
-  Distant Location Area
-  Distant Location Area (PP starting after Feb 18, 2014)







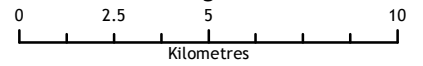
Produced by: BC Stats, March 2014

Regional and Distant Location Tax Credit Map



creativeBC Legend

-  Designated Vancouver Area
-  Regional Area
-  Distant Location Area
-  Distant Location Area (PP starting after Feb 18, 2014)



Produced by: BC Stats, March 2014